



9 LINE BRANDING GROUND SIGN

To be installed Spring 2026

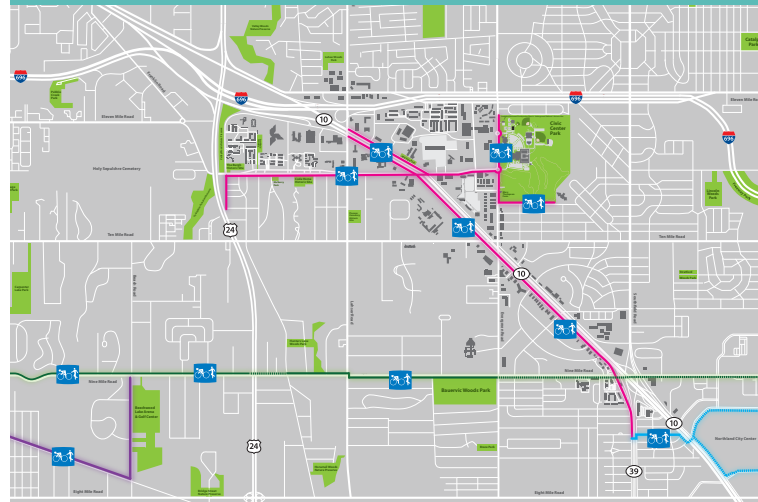


OAKLAND COMMUNITY COLLEGE STREETScape (Future Project)

BASELINE COMMUNITY ASSESSMENT (BCA)

- BCA Completed 9/27/24
- \$22M+ invested to date (2015 - 2024) by Southfield
- Benefit Cost Ratio: 7.39 & Useful Service Life: 20+
- Benefit to Disadvantaged Communities
- Enhanced Safety: Reduction of 39,978 vehicle miles per year
- Equals 4 fewer fatalities and 14 fewer Ped/Cyclist injuries from collisions with vehicles
- Enhanced Connectivity for Non-Motorized Road Users
- New Annual Pedestrian Trips: 64,061
- New Annual Bicycle Trips: 10,954
- Enhanced Air Quality: Reduction in CO2 Emissions, Non-CO2, Congestion, Noise, Operating Costs
- Annual Health (Mortality Reduction) Benefits: \$599,678 (20-YR total \$12M)
- Increased Area Desirability/Property Value Increases adjacent to Path (2sq. miles): \$1.6M
- Maintenance and Operation Costs: \$5,000/YR (\$300,000/Life)

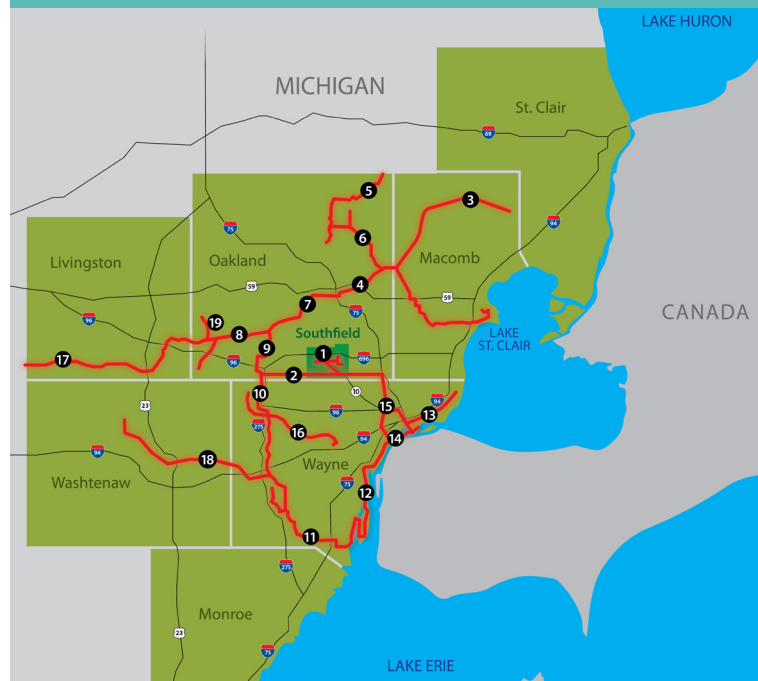
CITY OF SOUTHFIELD TRAILS



PATHWAY SYSTEM

- City Centre Trail
- Northland City Center
- Beech Woods Connector Trail
- 9 Mile Greenway Corridor

DEVELOPING REGIONAL NETWORK



REGIONAL BIKE & PEDESTRIAN PATHWAYS

- | | | |
|--------------------------------|---|------------------------------|
| 1 Southfield City Centre Trail | 8 Michigan Air Line Trail | 15 West Riverfront Trail |
| 2 9 Mile Greenway Corridor | 9 M-5 Metro Trail Meadowbrook Path | 16 Joe Louis Greenway (JLG) |
| 3 Macomb Orchard Trail | 10 1-275 Metro Trail Downriver Linked Greenways | 17 Livernois Connector Trail |
| 4 Clinton River Trail | 11 East-West Trail | 18 Hines Park Trail |
| 5 Polly Ann Trail | 12 North-South Trail | 19 Lakelands Trail |
| 6 Paint Creek Trail | | 20 Border to Border Trail |
| 7 West Bloomfield Trail | | 21 Huron Valley Trail |

For more information contact:

City of Southfield Planning Department

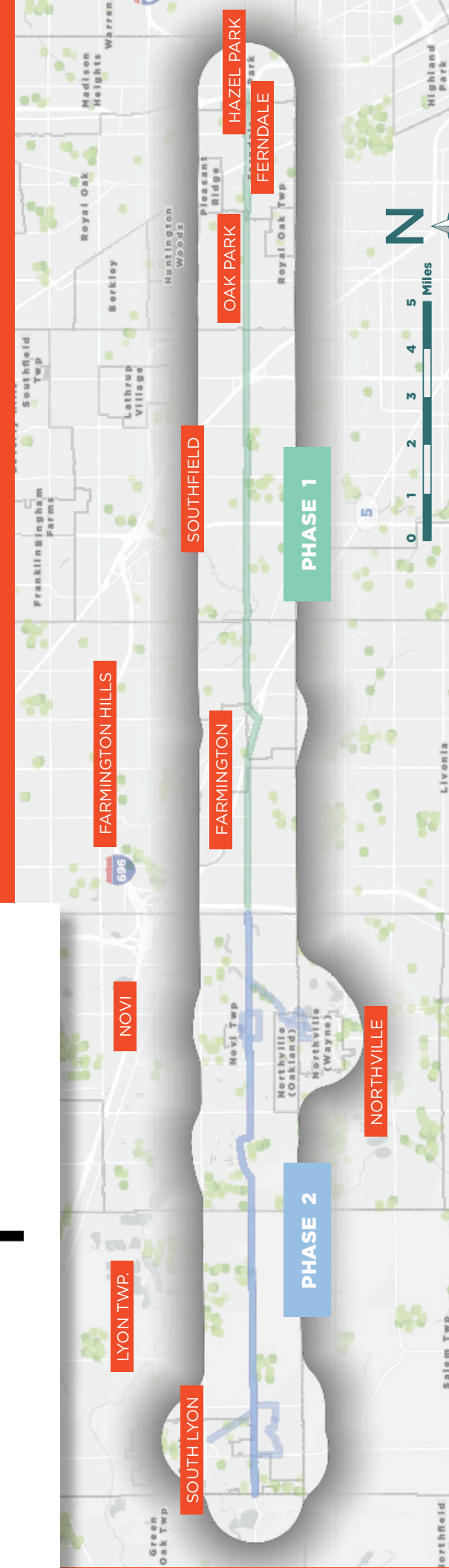
248.796.4150

cityofsouthfield.com/departments/planning-department

Southfield
celebrates **250** years
of America

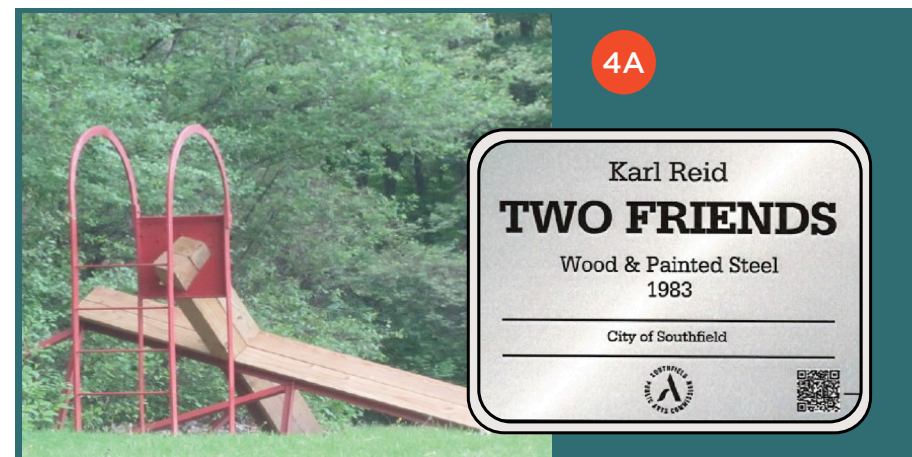
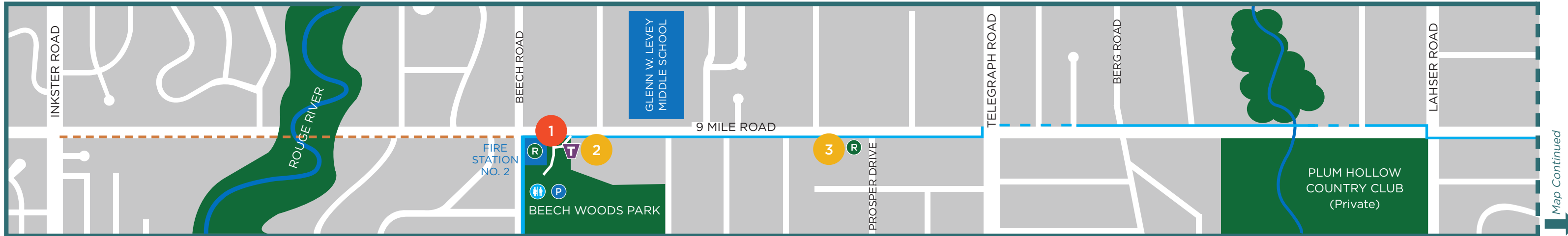
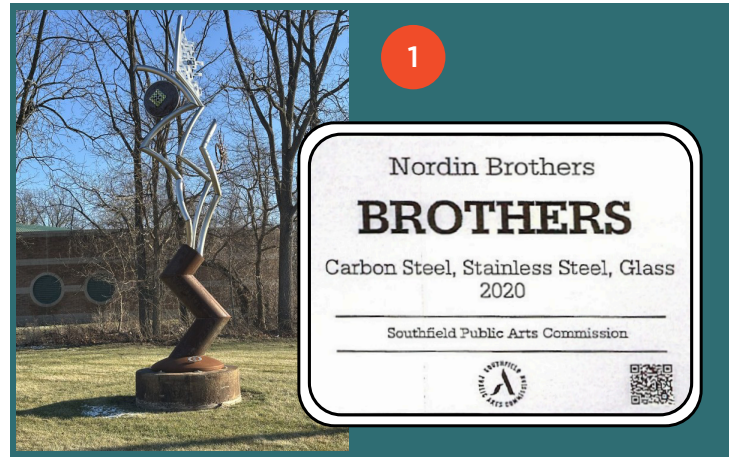
Southfield
the center of it all™

9 LINE



NINE MILE CORRIDOR · URBAN TRAIL FEASIBILITY STUDY

Located along 9 Mile Road, this emerging 30-mile corridor links South Lyon to Hazel Park along urban trails and pedestrian pathways. The 9 Line provides non-motorized access to historical, cultural, and natural amenities found throughout these south Oakland County communities, including their downtowns and connecting trailways.



T Trailhead or End Point	Completed Shared-Use Path
P Parking	Proposed Shared-Use Path
Restrooms	Completed Bike Lane
R Bike Repair Station	Southfield DDA District Boundary
EV Charging Station	