




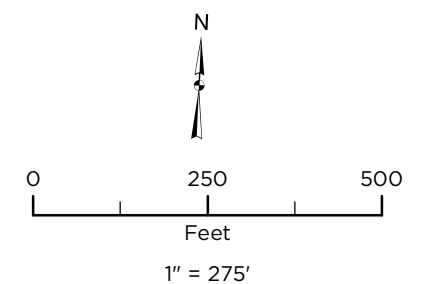


Tanglewood Water Main and Paving

LEGEND

-  New Water Main
-  Water Main Replacement
-  Road Reconstruction
-  HMA Road Reconstruction
-  Concrete Patching



Source: Data provided by /INSERT DATA SOURCE/. OHM Advisors does not warrant the accuracy of the data and/or the map. This document is intended to depict the approximate spatial location of the mapped features within the Community and all use is strictly at the user's own risk.

Coordinate System: NAD 1983 StatePlane Michigan South FIPS 2113 IntlFeet

Map Published: January 25, 2022